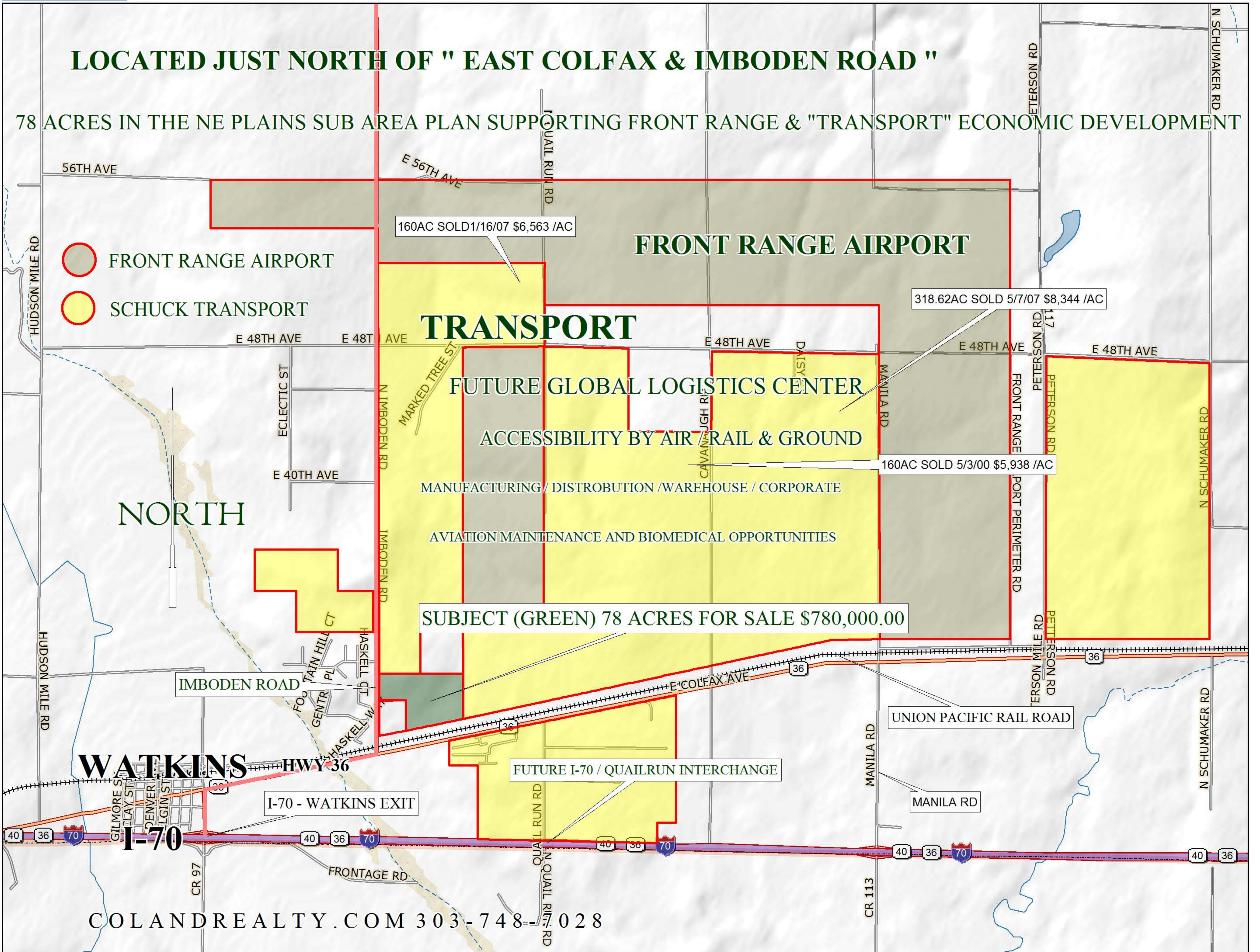


LOCATED JUST NORTH OF " EAST COLFAX & IMBODEN ROAD "

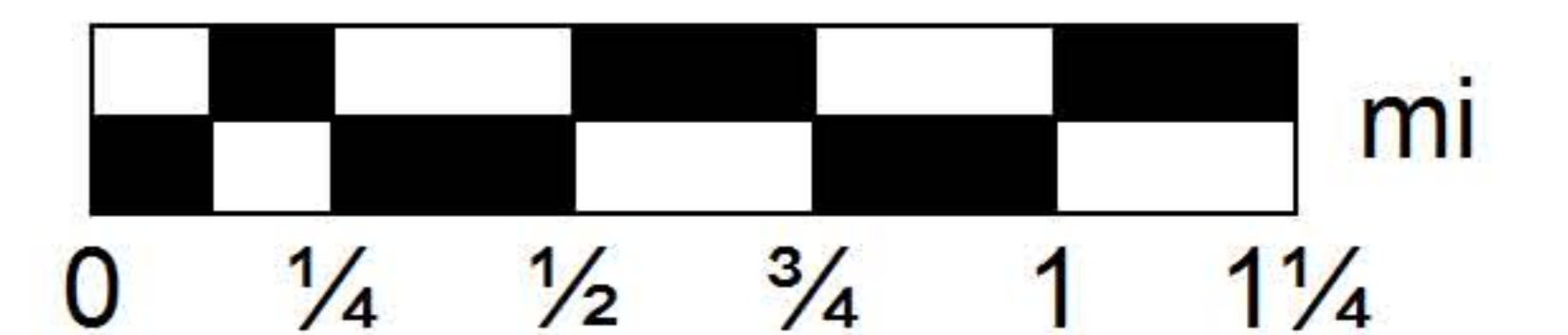

78 ACRES IN THE NE PLAINS SUB AREA PLAN SUPPORTING FRONT RANGE & "TRANSPORT" ECONOMIC DEVELOPMENT



Data use subject to license.

© 2006 DeLorme. Topo USA® 6.0.

www.delorme.com



Data Zoom 12-0

COLANDREALTY.COM 303-748-028